

2019 Freedom Fest Requests from the City

Dance, Wednesday, July 3rd:

We need to be attached to West Side's building for the serving of alcohol. Dance from 8 p.m. – 12:00 a.m.

We would like to close Chestnut St for set up at 5:00p.m. and it would remain closed until tear down is done, approximately 1:00 a.m. This would be from The West Side across Chestnut, stopping at the east sidewalk so there would still be walking access on the east sidewalk of Chestnut.

We would need snow fence, posts and barrels for this from the City.

Parade, Thursday, July 4th:

We would like to have the same parade route as last year, ending at the corner of NE Plum and NE 6th St.

Starting at the School entrance, go east on NW 4th until Chestnut, go South on Chestnut to 1st Street, turn East on 1st and go to Maple St., turn North on Maple and go to NE 4th, turn East on NE 4th and go to NE Plum, turn North on NE Plum and continue to NE 6th Street. Parade entries could then turn left and go back to the school. This route allows the citizens of Pioneer Place to easily view the parade, as well as it extends our parade length, which helps with congestion at the school parking lot.

We would ask that Earlham Police put up NO PARKING signs along the parade route the night before, as they have in the past.

Park, Thursday, July 4th:

We would like the following streets to be blocked::

-Sycamore between 1st street and 3rd street.

People walking back and forth to church, car show, park.

-NE 2nd, NE 3rd and Maple

Additional park requests:

-key to bathrooms to restock toilet paper, paper towels and take care of trash

-an additional dumpster at the park

-snowfence installed (or snowfence+posts+post hole digger left for us) blocking off the horseshoe area

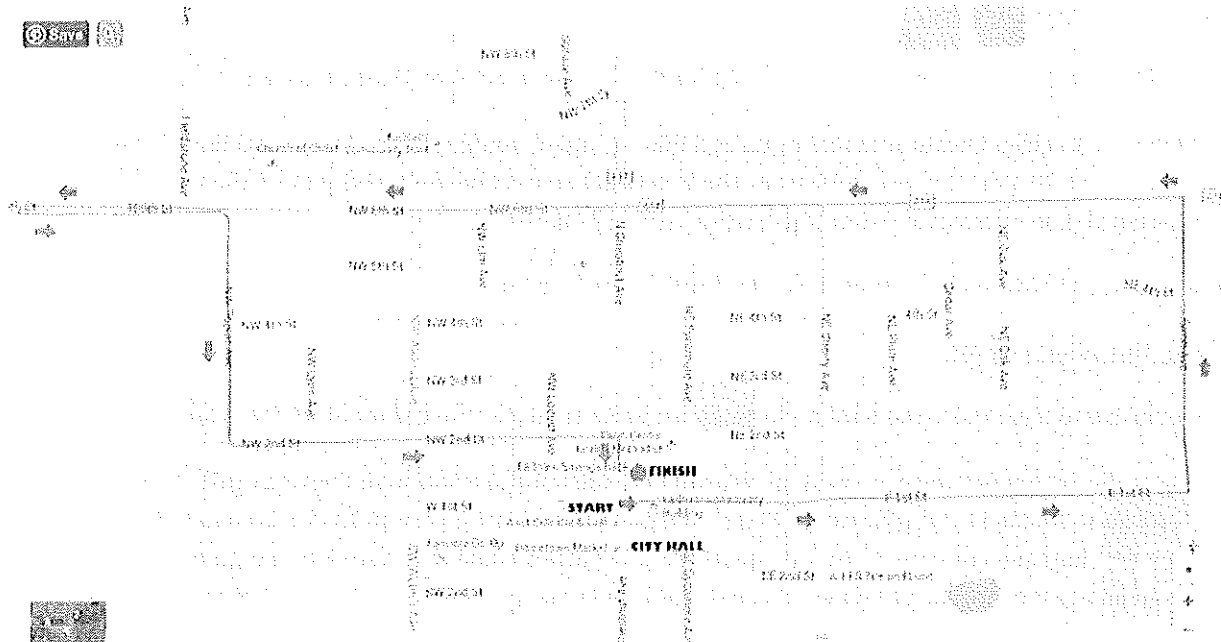
Other Items:

We would again like to use two golf carts for transportation needs during the events. We would ensure that each driver is licensed and the cart is properly identified as being used for Freedom Fest.

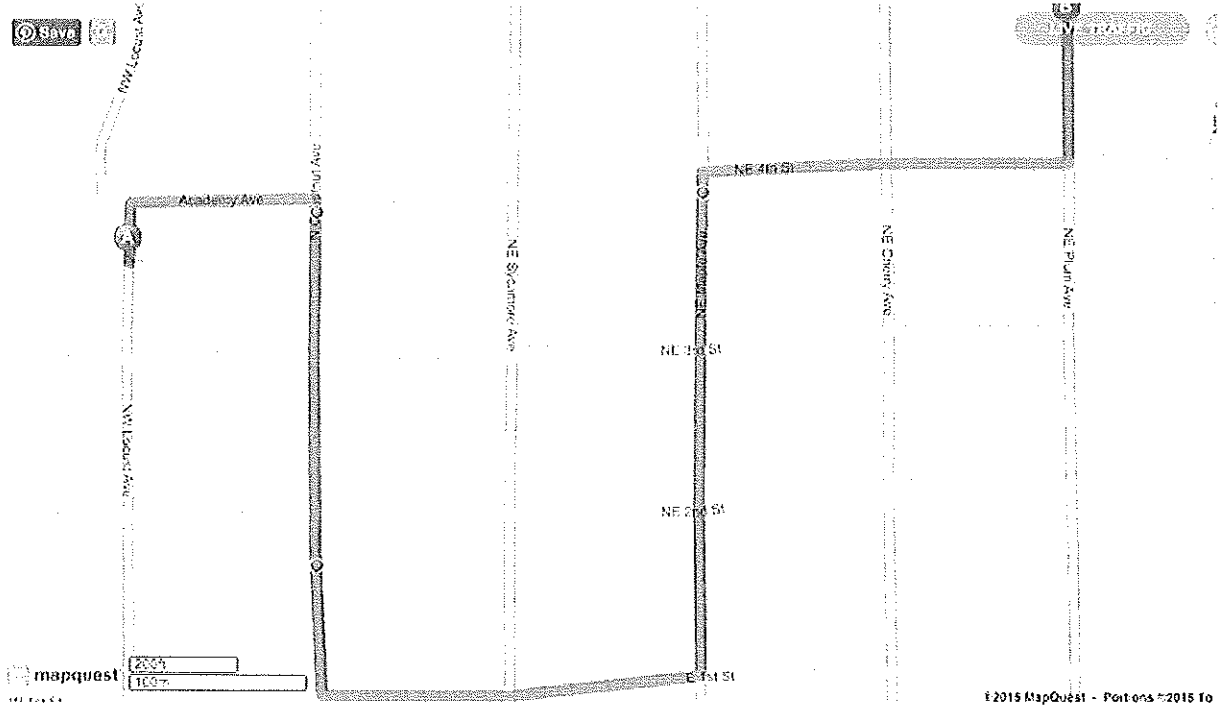
Thank you!
Trent Lilly

Maps for your information:

5k:



Parade Route:



Street Dance:

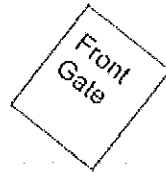
Fieldhouse

City Hall

Vet Clinic

Library

Chestnut Ave.



Rescued Junk

West Side (bar side)

West Side (restaurant side)