


2022 Earlham Freedom Festival



THE ORANGE RECTANGLES INDICATE THE CORNERS OF THE STREETS WE WOULD LIKE MARKED OFF. LAST YEAR TOO MANY CARS HAD ACCESS AROUND THE PARK WHICH CREATED AN ISSUE FOR MOVING FOOD TRUCKS, VENDORS IN, ETC...

COMMITTEE IS REQUESTING TO HAVE NE 3<sup>RD</sup> ST & NORTHEAST MAPLE BLOCKED OFF FROM 10 AM SUNDAY UNTIL 10 PM MONDAY. AS YOU CAN SEE FROM THE MAP, THE BEER GARDEN IS MOVING AND THE ALLEY WILL NEED TO BE RESTRICTED IF POSSIBLE. WE ARE GOING TO BE USING SNOW FENCE TO MAP OFF THESE AREAS, AS THIS COULD EASILY BE REMOVED DURING AN EMERGENCY, BUT ALSO STURDY ENOUGH TO RESTRICT TRAFFIC FROM ENTERING THE AREA.

NE 2<sup>ND</sup> & SYCAMORE WOULD ONLY NEED TO BE RESTRICTED THE DAY OF THE EVENT, SO BLOCKED OFF FROM MONDAY THE 4<sup>TH</sup> AT AROUND 6 AM.

Tracy 515-559-4310.  
Nikki 515-314-6215-Vendors.  
scm

## 2022 Earlham Freedom Festival

THIS YEAR WE ARE LOOKING AT DOING A "SUNDAY FUNDAY" AT THE PARK. THIS WOULD BE FAMILY ORIENTED. OUR KID ZONE INFLATABLE AREA WILL BE SET UP. THERE WILL BE KARAOKE FROM 2-6 ON THE STAGE. HOPING TO HAVE ANOTHER DODGE BALL TOURNAMENT IN THE TENNIS COURT AREA. THE BEER GARDEN AND FOOD TRUCK FROM COUNTRY KITCHEN WILL ALSO BE SET UP. THAT IS WHY WE ARE REQUESTING HAVING THOSE STREETS RESTRICTED FOR AN ADDITIONAL DAY.

THE ALLEY BY THE TENNIS COURTS WOULD NEED TO BE RESTRICTED, BUT WE WOULD UTILIZE THIS AREA AS AN ACCESS FOR VENDORS TO LOAD/UNLOAD THEIR CARS AND THEN PARK.

LAST YEAR ALL TRASH BINS WERE DROPPED IN THE ALLEY AND WEREN'T EASILY ACCESSIBLE. THE COMMITTEE REQUESTS THAT TRASH BINS BE DISPERSED THROUGHTOUT THE PARK. YOU CAN SEE FROM THE MAP WHERE THINGS WILL BE LOCATED. THANK YOU 😊

WE ARE GOING TO NEED TO PURCHASE MORE FENCING, BUT WONDERING IF WE COULD STILL HAVE ACCESS TO WHATEVER THE CITY HAS AND WHAT WE'VE USED IN THE PAST TO CONTAIN THE HORSESHOE PIT AREA, STREET DANCE, ETC..

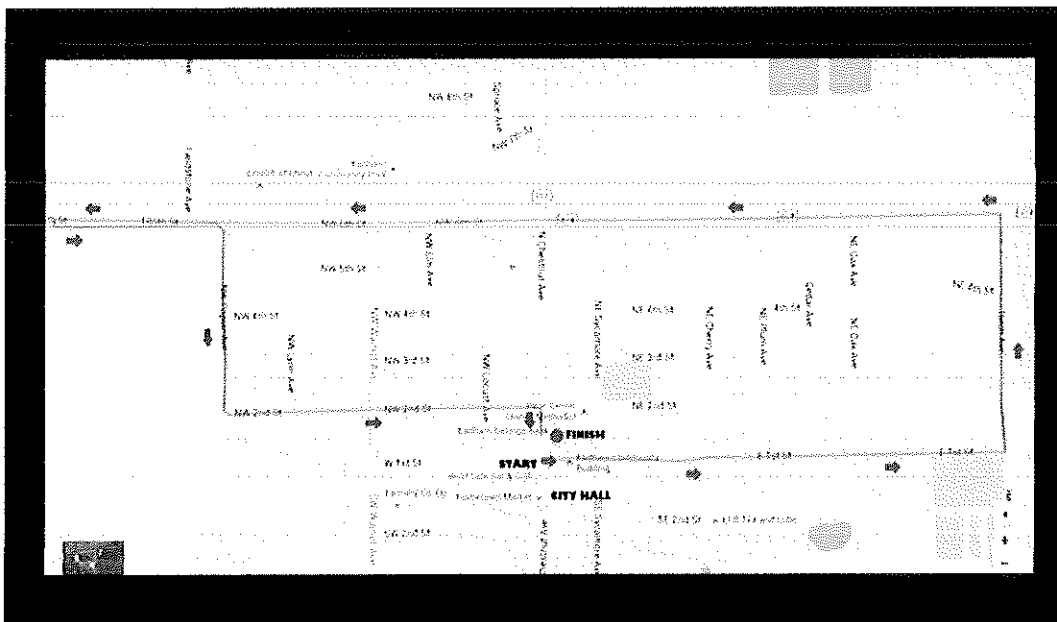
WOULD THE FIRE DEPARTMENT BE WILLING TO FILL THE BARRELS FOR THE STREET DANCE SUNDAY EVENING? THE COMMITTEE HAS ALREADY ASKED FOR APPROVAL TO HAVE THE SOUND ORDINANCE EXTENDED UNTIL 12 PM ON SUNDAY, DUE TO THE STREET DANCE.

ALSO, WOULD IT BE OK TO LEAVE THE SEMI TRAILERS (STAGE) IN THE STREET OVERNIGHT LIKE LAST YEAR AND MOVE THEM EARLY IN THE MORNING?? RICK PARKISON DONATES THESE AND IT'S OFTEN TOO LATE FOR HIM TO BE UP ONCE THE BAND IS FINISHED AND CLEANED OFF OF THE TRAILERS. CAN WE JUST MOVE THEM THE NEXT MORNING? EVERYTHING ELSE WE BE CLEANED UP AS USUAL.

IN THE PAST, THE BAND HAS ALSO HAD ACCESS TO THE OLD MASTER GRILLER BUILDING FOR ELECTRIC. IS THAT STILL OK? CAN WE HAVE ACCESS TO THE BUILDING FOR ELECTRIC FOR THE STREET DANCE?

July 4<sup>th</sup> 2021.

5K

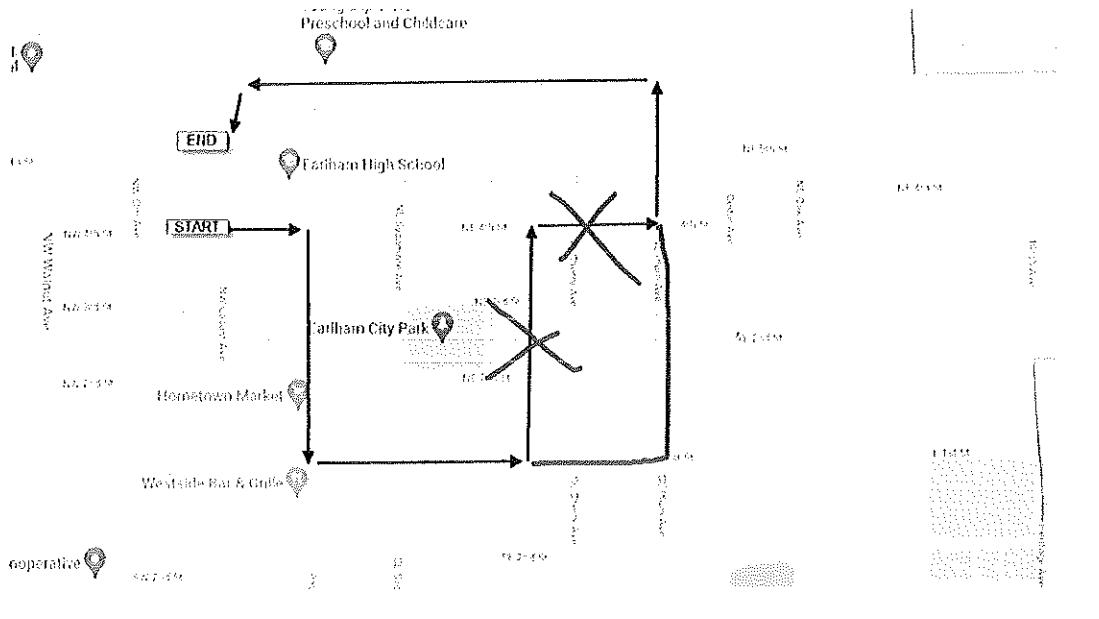


We will be running the same route as previous Freedom Fest 5K. Here is the map.8am start time.

July 4<sup>th</sup> Parade

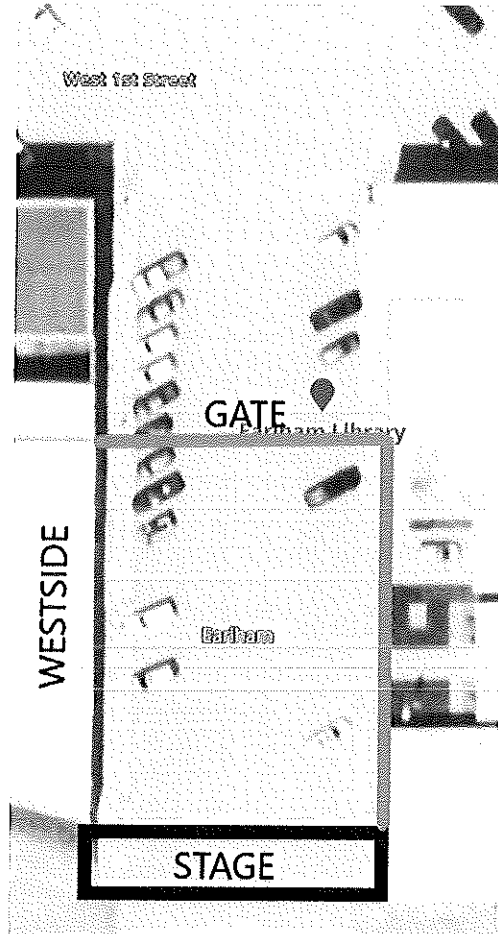
## Parade Route Map

Please see the attached.



We like to change the parade route this year to continue on E. 1<sup>st</sup> street and then turn on N.E. Plum and avoid going past the park. Time has changed to back to line up 10 A.M.- start 10:30 A.M.

Street Dance July 3<sup>rd</sup>



On Chestnut Ave. 8 pm to midnight. We are hoping to use the city equipment/barrels and snow fencing to block off the street starting at 4 pm. All will be cleaned up and street will reopen as soon as cleanup committee can complete following the dance.